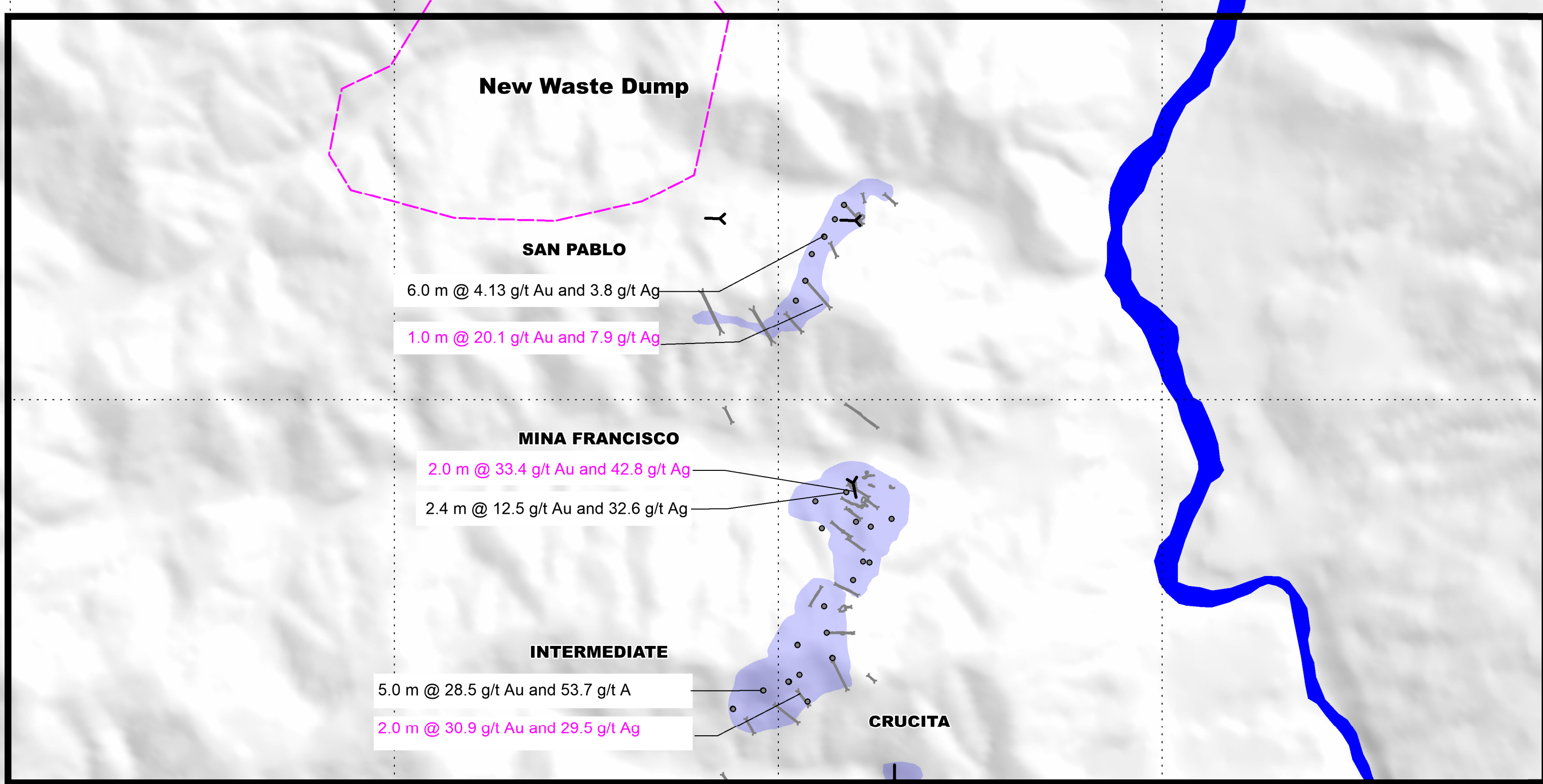


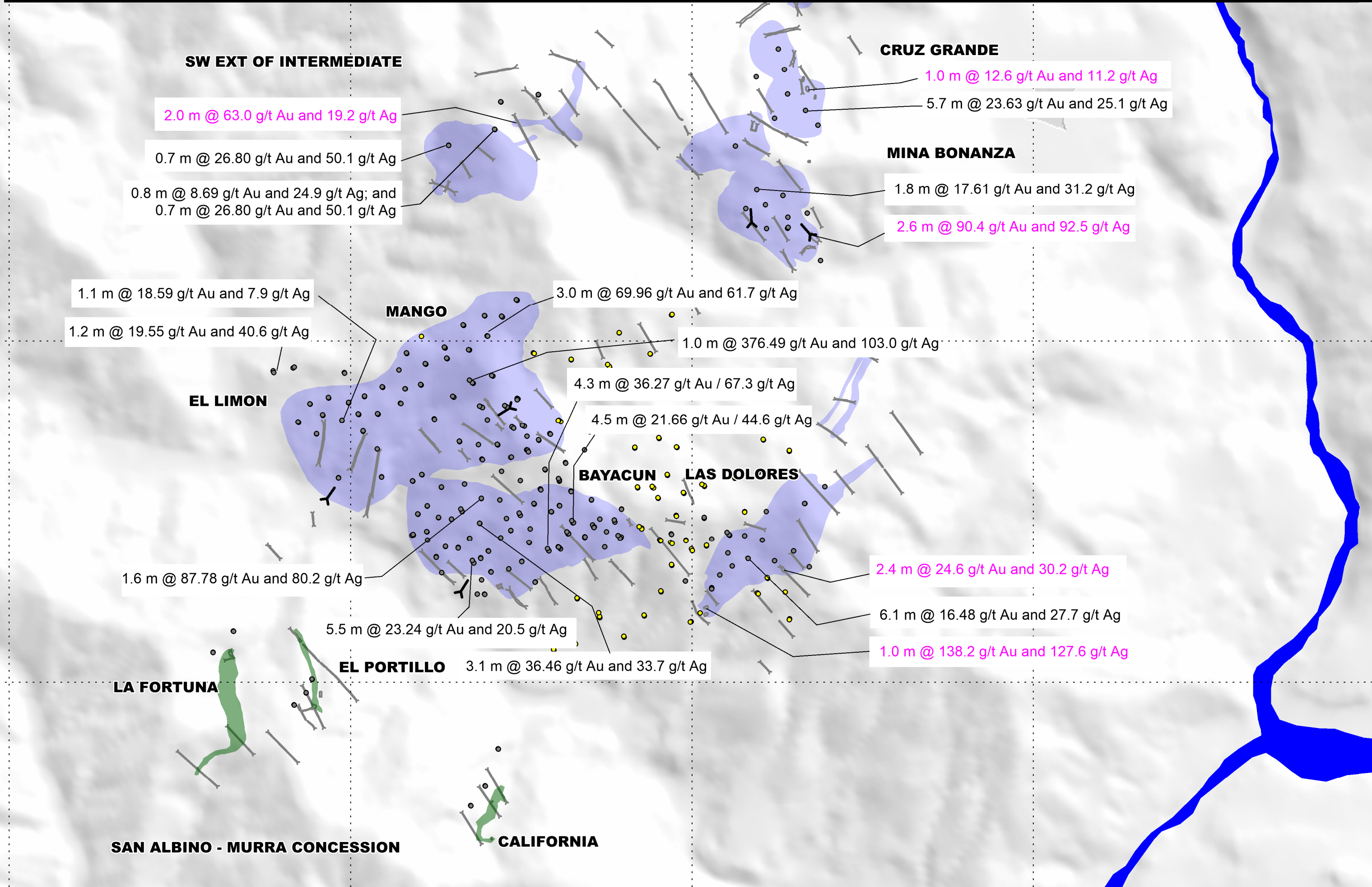
Open Pit, Underground and Historical Dumps					
Measured					
Cutoff	Tonnes	g/t Au	Oz Au	g/t Ag	Oz Ag
Various*	115,200	11.74	43,500	17.6	65,100
Indicated					
Cutoff	Tonnes	g/t Au	Oz Au	g/t Ag	Oz Ag
Various*	426,300	9.86	135,100	17.4	238,600
Measured and Indicated					
Cutoff	Tonnes	g/t Au	Oz Au	g/t Ag	Oz Ag
Various*	541,500	10.21	177,800	17.4	303,700
Inferred					
Cutoff	Tonnes	g/t Au	Oz Au	g/t Ag	Oz Ag
Various*	421,600	7.44	100,900	12.6	170,600

\* Various includes the fully diluted method for the open pit, for underground resources a cutoff grade of 2.5 g/t Au is used and for historical dumps a cutoff grade of 1.0 g/t Au is used.

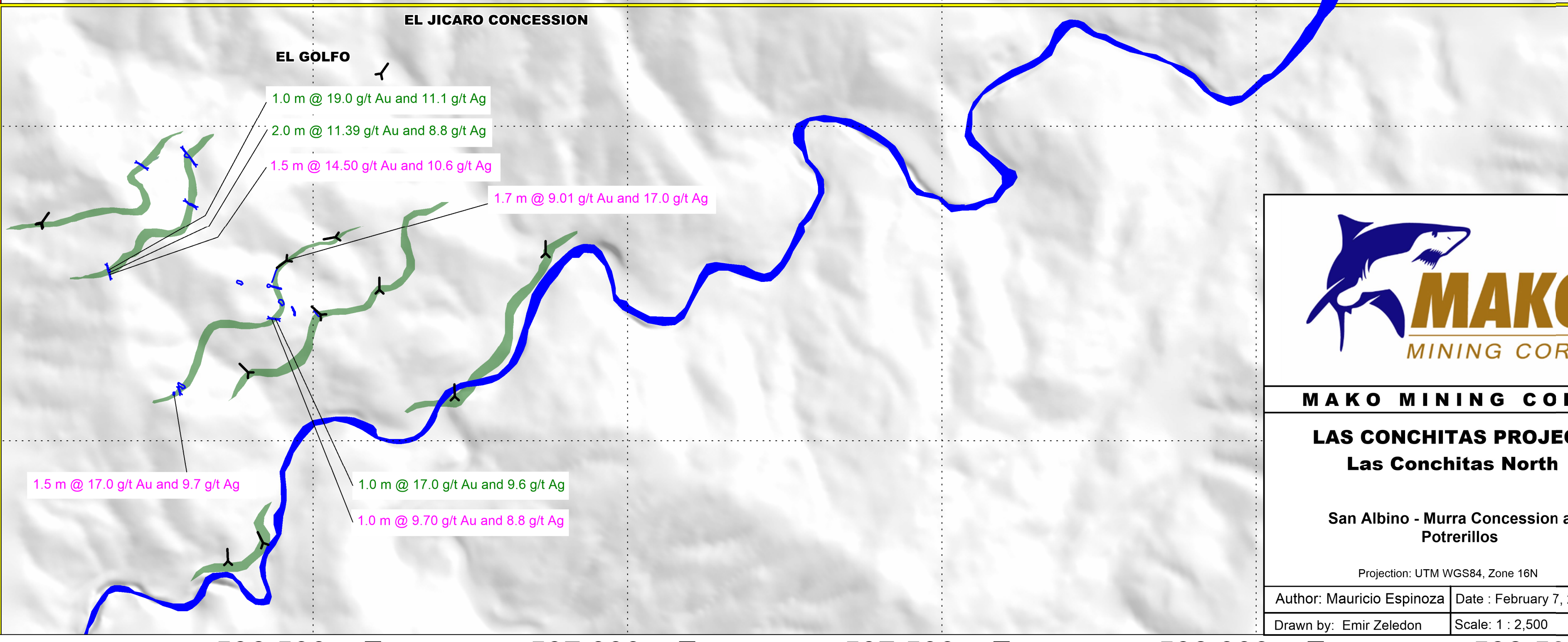
## North



## Central



## South



**MAKO MINING CORP.**

**LAS CONCHITAS PROJECT**  
Las Conchitas North

San Albino - Murra Concession and Potrerillos

Projection: UTM WGS84, Zone 16N  
 Author: Mauricio Espinoza Date: February 7, 2022  
 Drawn by: Emir Zeledon Scale: 1 : 2,500