

**MAKO MINING CORP.**

**SCHEMATIC LONG SECTION  
WEST PIT AREA**

San Albino - Murra Property  
Nueva Segovia, Nicaragua

Projection: UTM WGS84, Zone 16N

Author:	Drawn by: Emir Zeledon
Date : August 24, 2019	Scale: 1 : 1,750

597,300mE

1,513,500mN

SW

NE

625mRL  
575mRL  
525mRL  
475mRL  
425mRL  
375mRL  
325mRL

625mRL  
575mRL  
525mRL  
475mRL  
425mRL  
375mRL  
325mRL

SA19-177

SA19-143

CURRENT PIT LIMIT (PEA)

SAN ALBINO ZONE

NARANJO ZONE

ARRAS ZONE

2.90

17.80






1.34

Results pending

**SA19-TR48\***

51.57\*\*\* g/t Au and 24.6 g/t Ag (down dip)  
545.96\*\*\* g/t Au and 219.0 g/t Ag  
0.5 m of 24.92 g/t Au and 39.0 g/t Ag  
0.4 m of 10.07 g/t Au and 26.0 g/t Ag

**LEGEND**

-  2019 DDH with results announced in this press release
-  Previously announced DDH with results
-  Interpreted quartz vein
-  Current West Pit limit as defined by 2015 PEA
-  Trench and exploration pit with results

\*Indicates metallic screen assay results.

\*\*\*Spot samples are continuous chip samples taken parallel to the dip of the vein and do not represent the actual thickness of the vein.

597,300mE

1,513,500mN