


596,800 mE 597,000 mE 597,200 mE 597,400 mE 597,600 mE

LEGEND

- 2011 - 2018 DDH
- 2019 DDH - Results Previously Released
- 2019/2020 DDH - Results Released in this PR
- 2019/2020 DDH - Results Pending

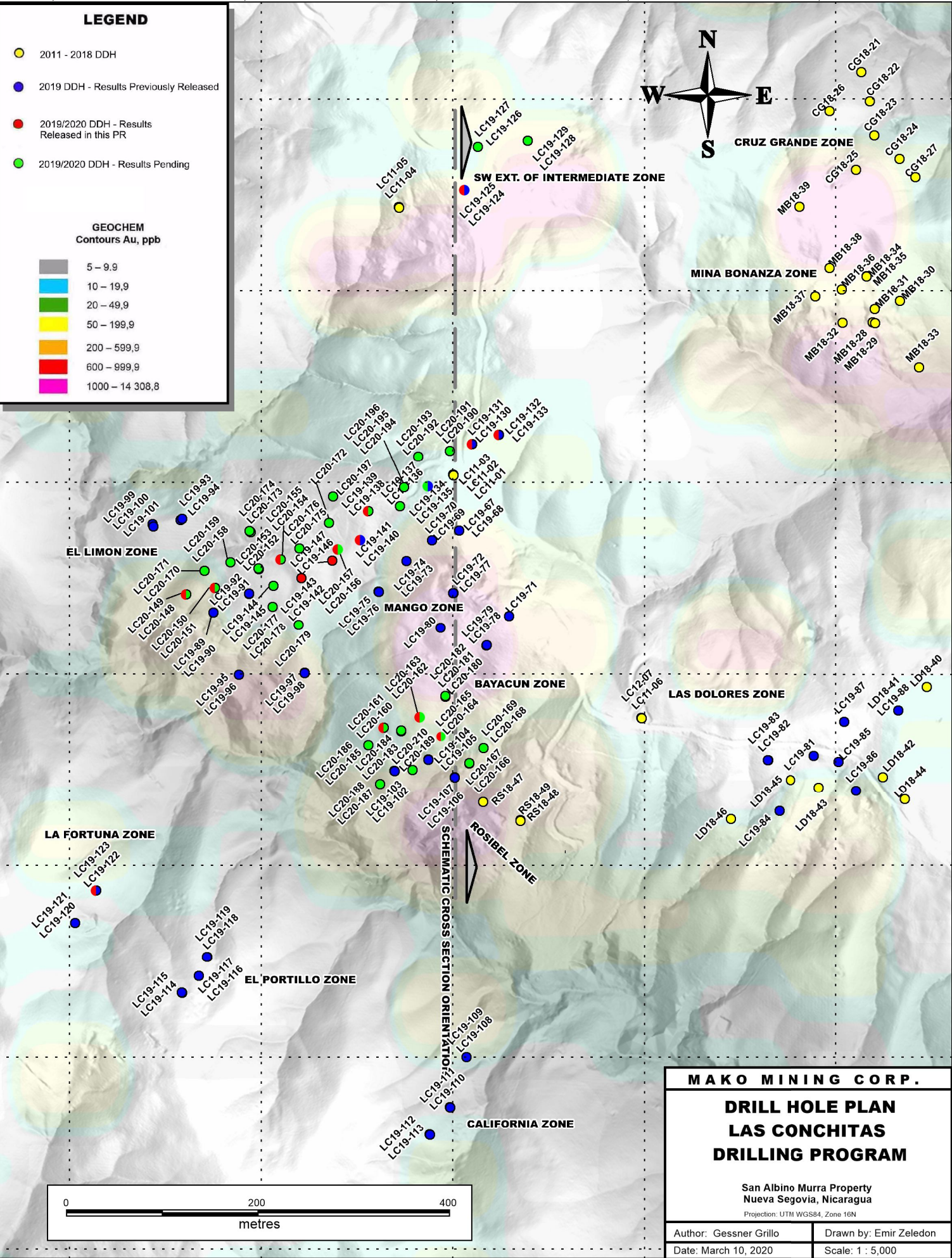
**GEOCHEM
Contours Au, ppb**

- 5 - 9.9
- 10 - 19.9
- 20 - 49.9
- 50 - 199.9
- 200 - 599.9
- 600 - 999.9
- 1000 - 14 308.8

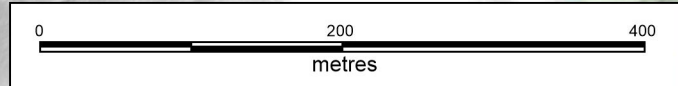


1,511,400 mN
1,511,200 mN
1,511,000 mN
1,510,800 mN
1,510,600 mN
1,510,400 mN

1,511,400 mN
1,511,200 mN
1,511,000 mN
1,510,800 mN
1,510,600 mN
1,510,400 mN



SCHEMATIC CROSS SECTION ORIENTADO



MAKO MINING CORP.

**DRILL HOLE PLAN
LAS CONCHITAS
DRILLING PROGRAM**

San Albino Murra Property
Nueva Segovia, Nicaragua
Projection: UTM WGS84, Zone 16N

Author: Gessner Grillo	Drawn by: Emir Zeledon
Date: March 10, 2020	Scale: 1 : 5,000

596,800 mE 597,000 mE 597,200 mE 597,400 mE 597,600 mE